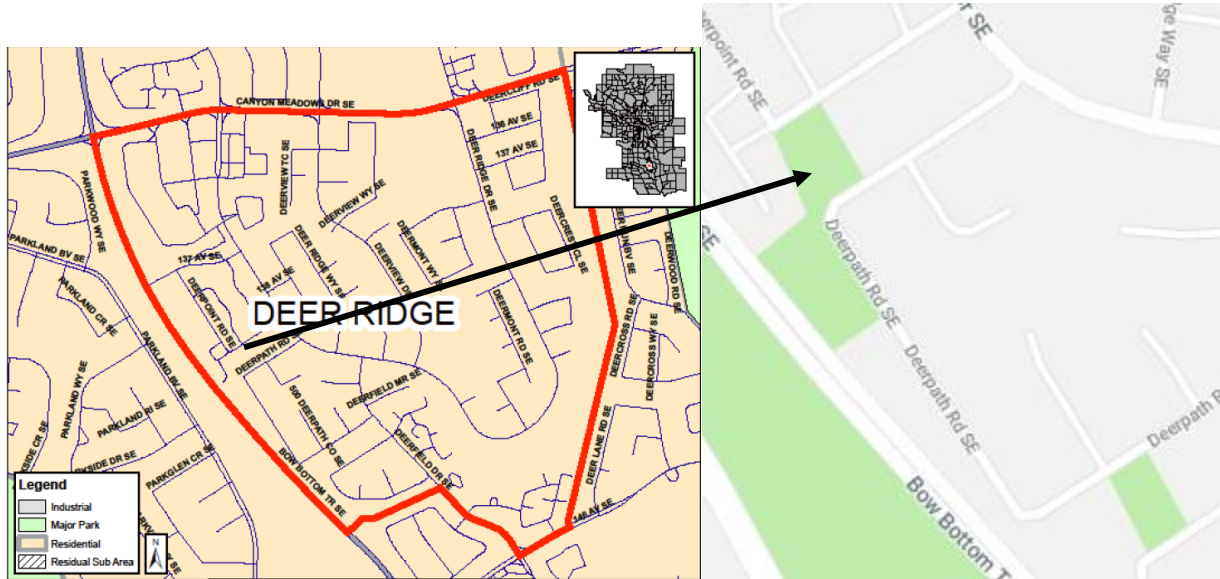
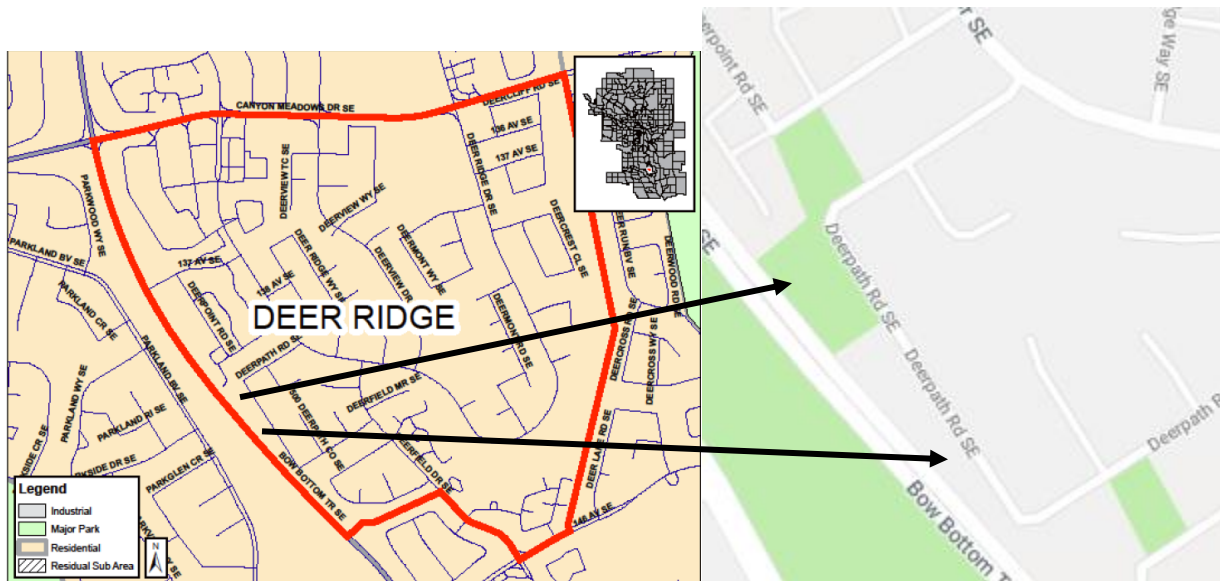




Playground between Deerpoint Road and Deerpath Road.

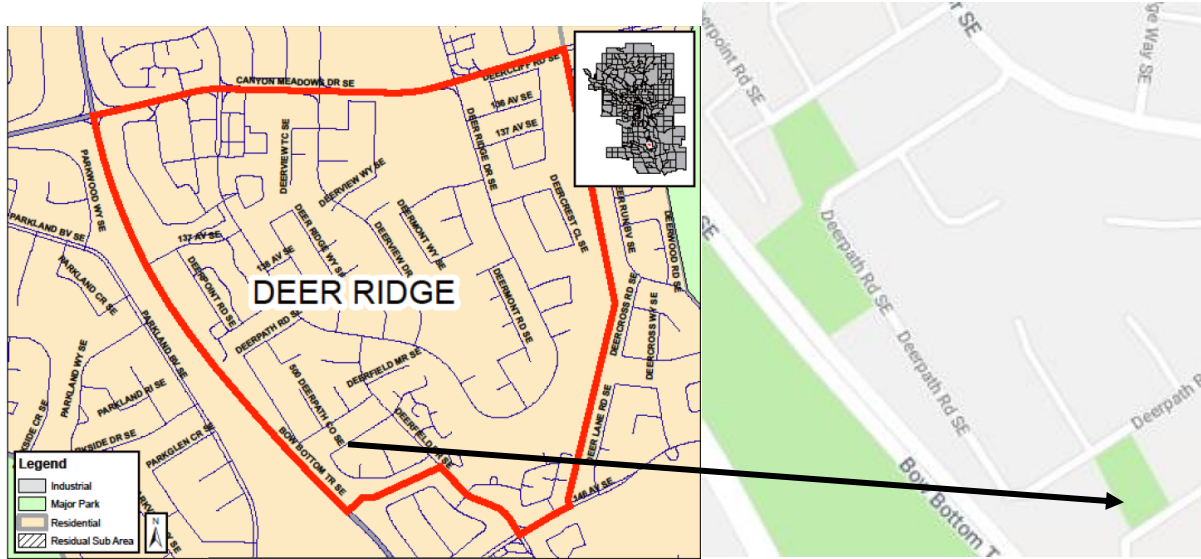


Greenspace along Deerpath Road to Bow Bottom Trail

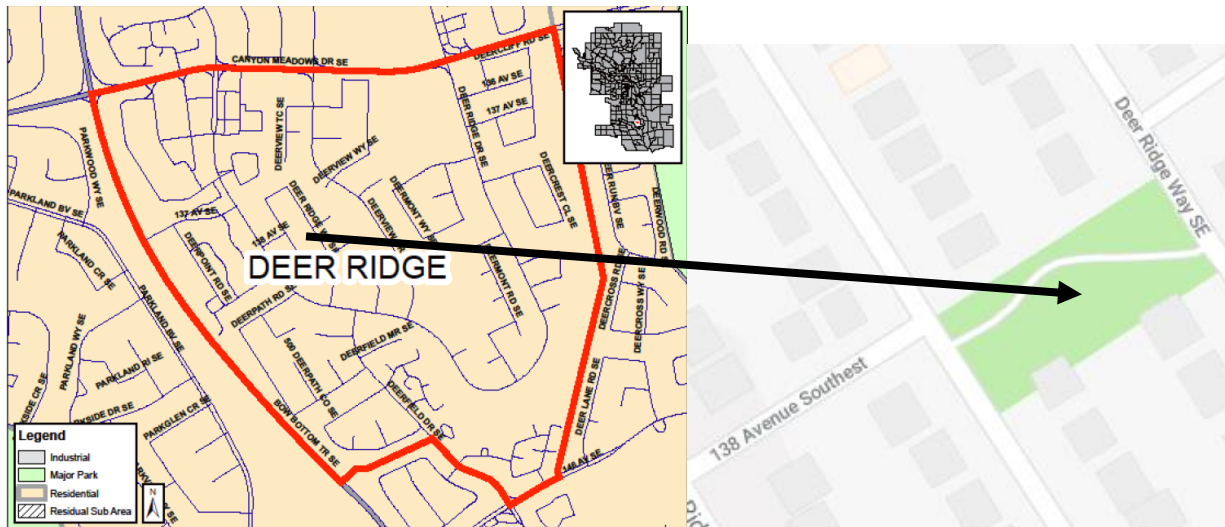




### Playground between Deerpath Road and Deerfield Circle

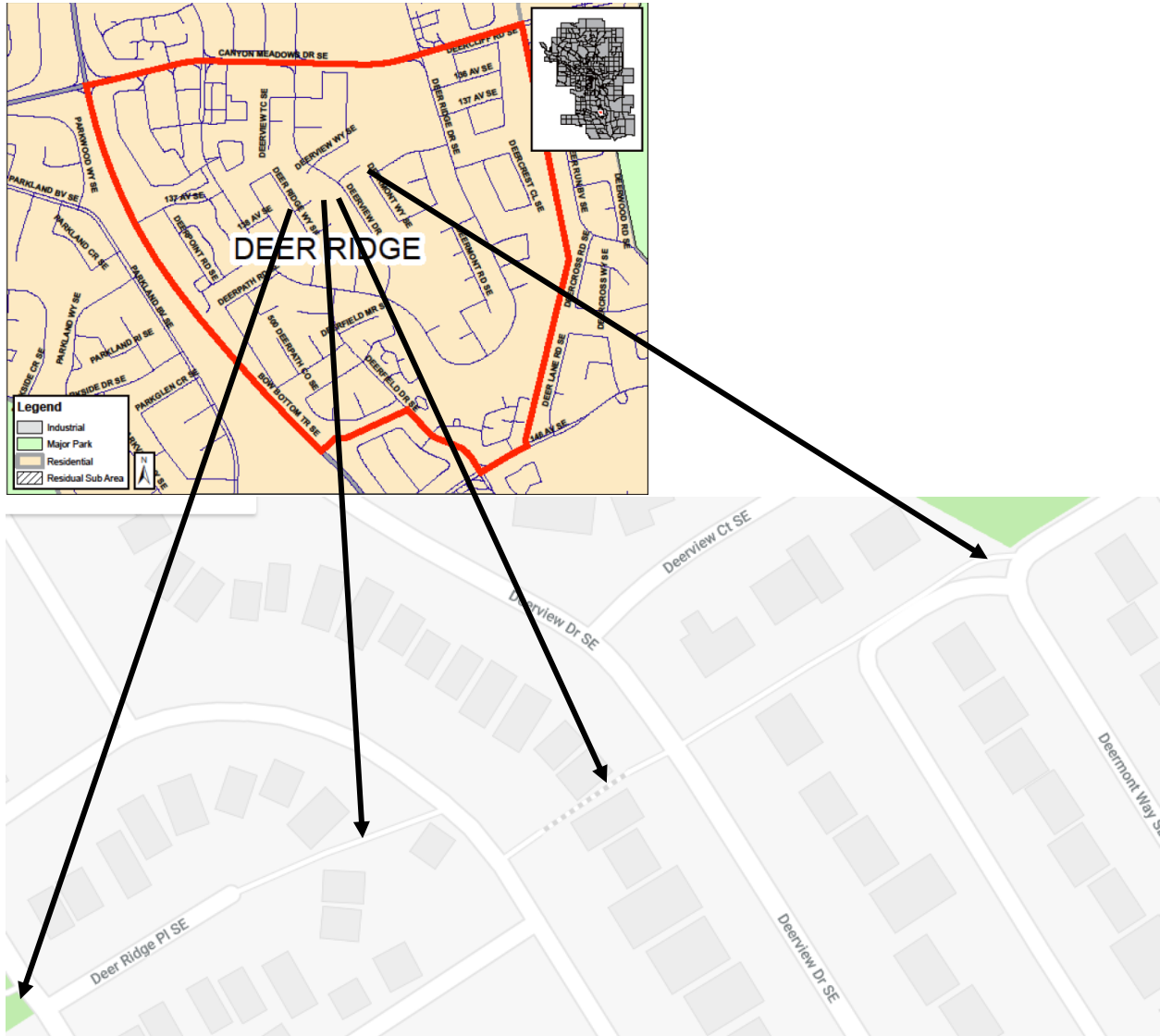


### Playground at 138<sup>th</sup> Avenue and Deer Ridge Way



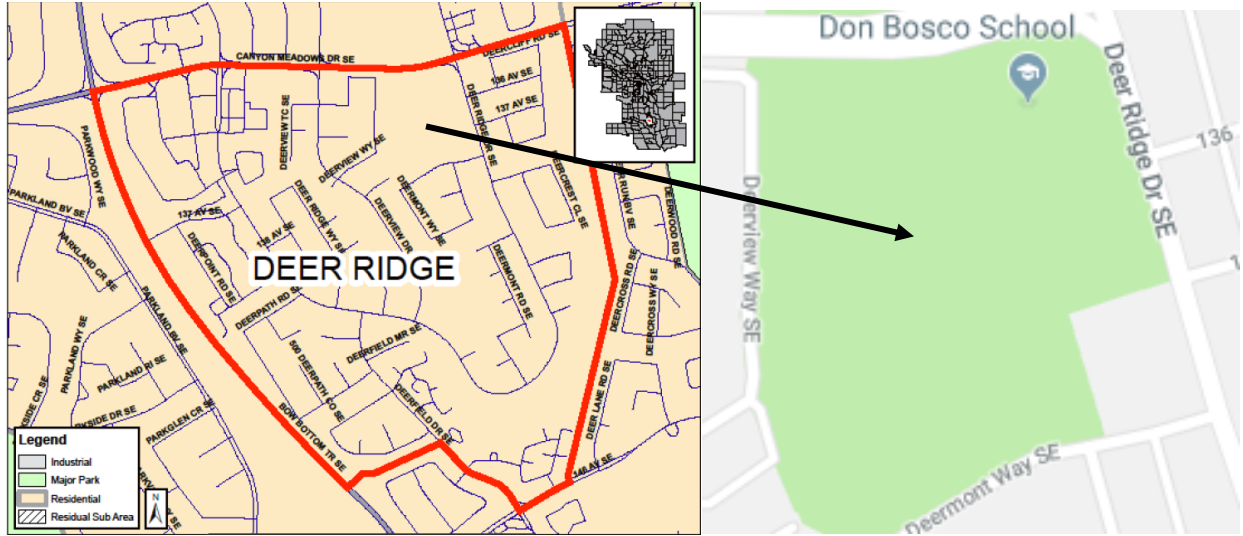


The cat-walk starting at the edge of Deermont Way, south-west corner of field, and continuing east down the hill dog-leg north in the alley and finally out at Deer Ridge Place.

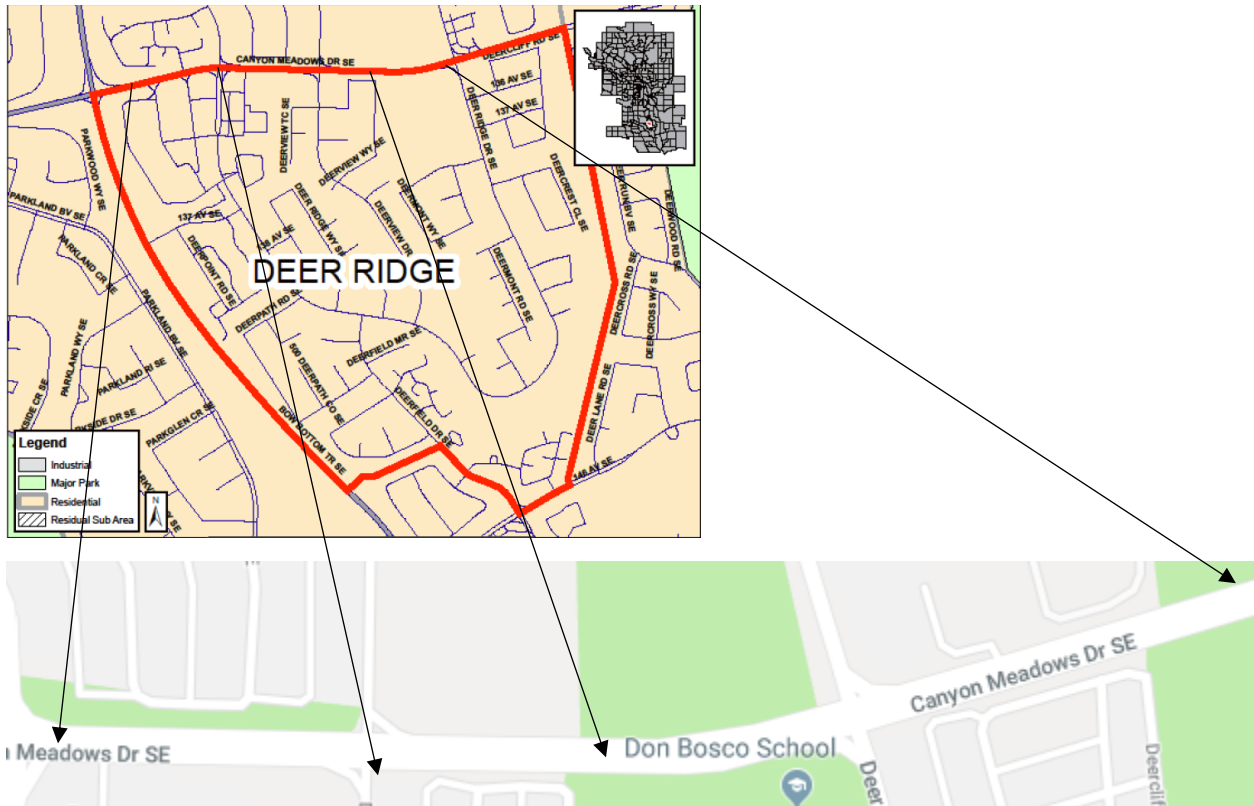




Don Bosco School field

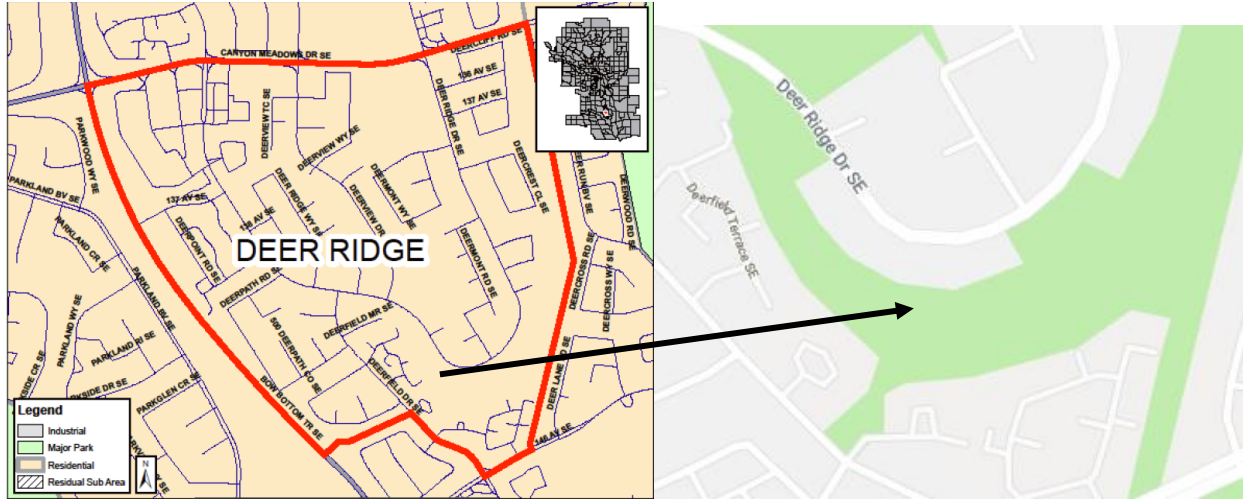


Along Canyon Meadows Drive

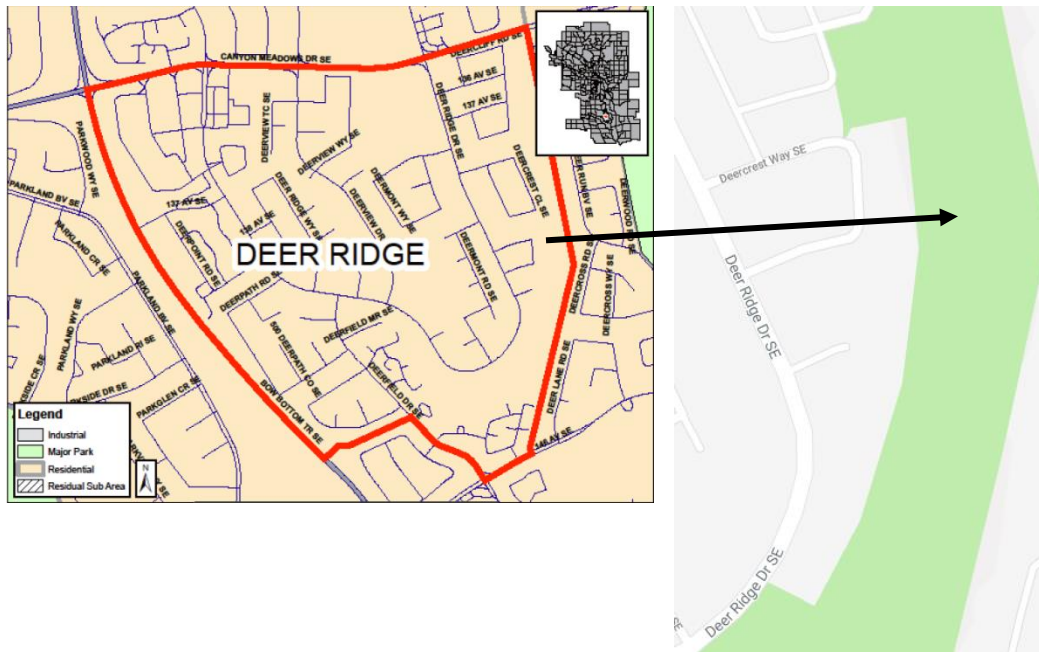




## Ridge area 1

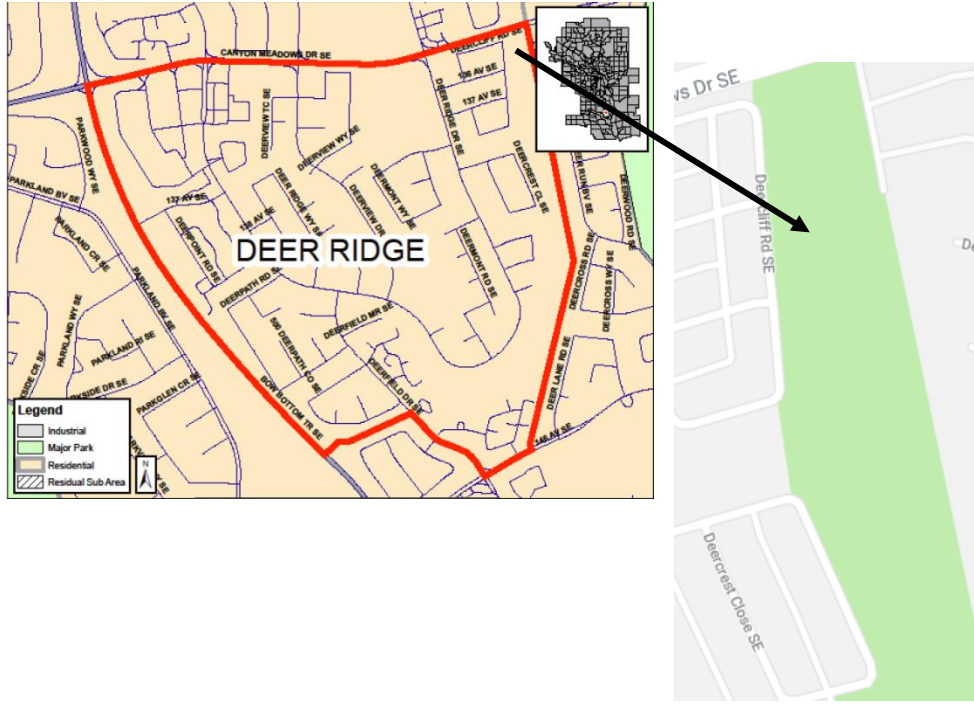


## Ridge area 2





Ridge area 3



Yellow Slide playground and sports field.

